SCO
ANNUAL
REPORT
2019-20

OUR STAFF

Genevieve Burgess
GIS SPECIALIST
HIRED
2019

Ann Buschhaus
GIS SPECIALIST
HIRED 2020

Hayden Elza
INFORMATION PROCESSING CONSULTANT
HIRED
2019

RETIRED
2020
Brenda Hemstead
DATA SERVICES PROFESSIONAL

Melanie Kohls
OUTREACH SPECIALIST
HIRED
2019

Jim Lacy
ASSOCIATE STATE CARTOGRAPHER

Howard Veregin
STATE CARTOGRAPHER

David Vogel
GIS SPECIALIST

Ana Wells
GIS SPECIALIST

Staff & Student
Alumni
WWW.SCO.WISC.EDU/SCO/ALUMNI

OUR STUDENTS

GRANTS AND CONTRACTS

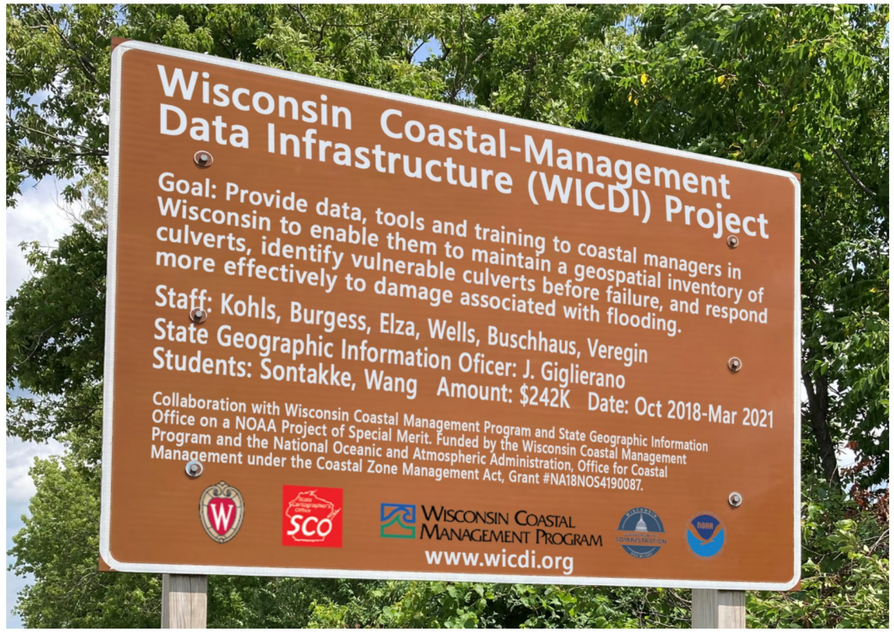

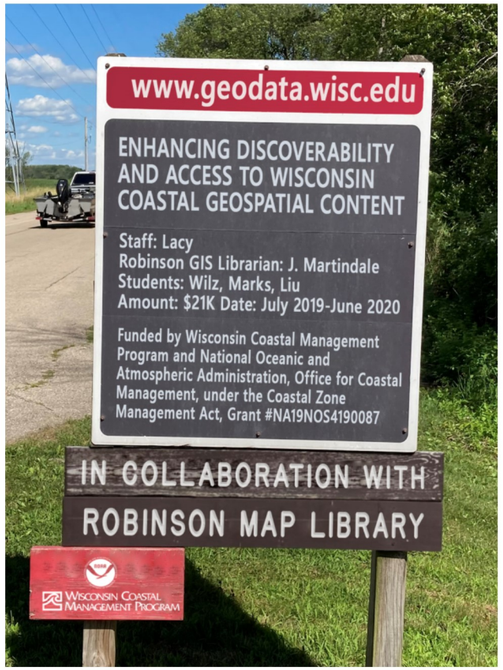

OUR APPS

AIR PHOTO CATALOG
A directory of Wisconsin aerial photography dating back to the 1920s.

COASTAL BORDNER SURVEY EXPLORER
Digitized version of the 1930s Wisconsin Land Economic Inventory ("Bordner") Survey for Wisconsin's coastal areas.

WISCONSIN BEARING TREES
Preserving the history of the state's remaining bearing trees.

GEODATA@WISCONSIN
Public access to thousands of Wisconsin geospatial datasets.
A COLLABORATION WITH THE ROBINSON MAP LIBRARY

FIND LIDAR DATA
Access to public LiDAR data from WisconsinView.
INCLUDES A NEW INTERACTIVE LIDAR TILE INDEX TOOL!

STATEWIDE PARCEL APP
Public access to current parcel boundaries and property tax data for 3.5 million parcels.

PLSS LOCATOR
Find the township, range, section, quarter-section and quarter-quarter section for any location.
NEW APP!

PRONOUNCE WISCONSIN
Speaking gazetteer of Wisconsin place names.

SURVEY CONTROL FINDER
Access to official records for more than 225,000 survey control points and Public Land Survey System corners in Wisconsin.

WHAIFINDER
Free online access to digital copies of over 38,000 aerial photos of Wisconsin from the 1930s.

CONFERENCE PRESENTATIONS

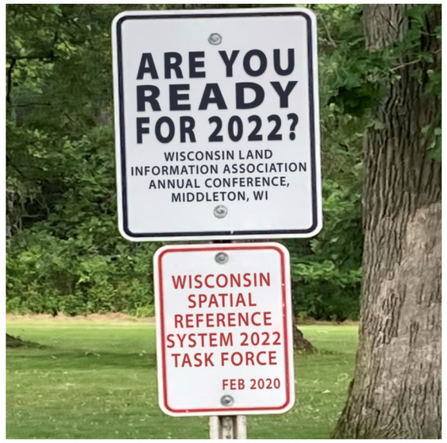

EVENTS ORGANIZED

COORDINATION & COLLABORATION

NEWS + NEW PUBLICATIONS

ABOUT THE SCO



SCO Wisconsin State Cartographer's Office

WISCONSIN
UNIVERSITY OF WISCONSIN–MADISON

© 2020 Board of Regents of the University of Wisconsin System